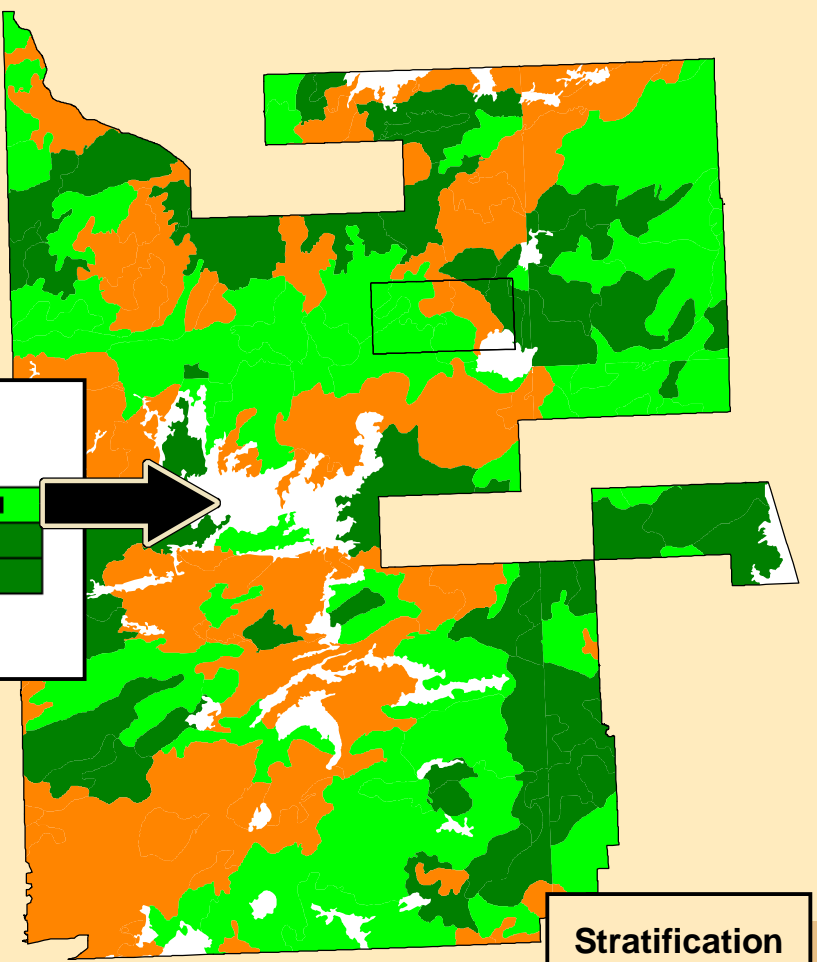
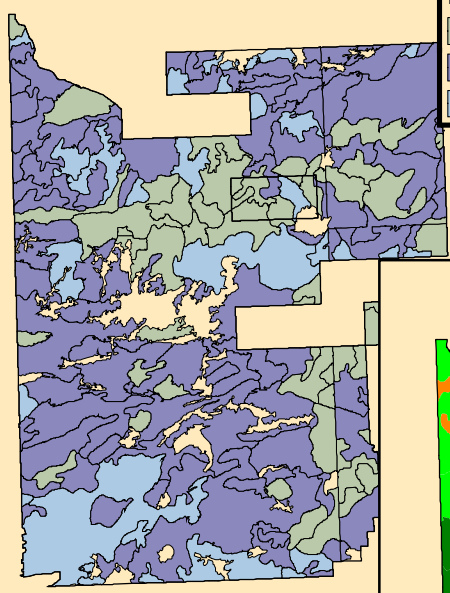


Legacy Forest - Forest Stratification for the Dog River - Matawin Forest

PRIME LAND

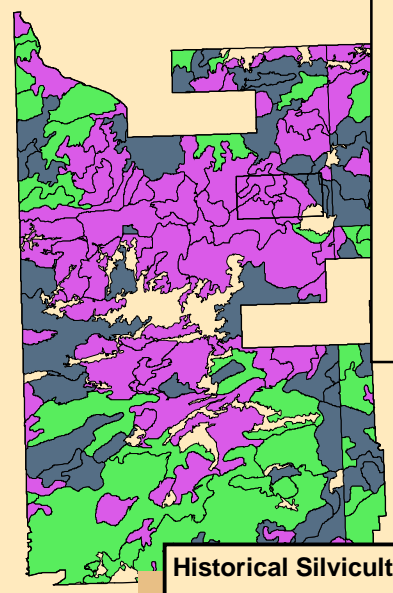
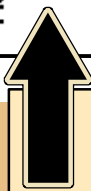
- HIGH
- MEDIUM
- LOW



Silviculture (Historical Planting 1984 - 2000)²

Prime Land (Productivity)¹

	Low	Medium	High
Low	LOW	LOW	MEDIUM
Medium	LOW	MEDIUM	HIGH
High	MEDIUM	HIGH	HIGH



Historical Silviculture Intensity

- HIGH
- MEDIUM
- LOW

Stratification

- HIGH
- MEDIUM
- LOW

1 : Prime Land productivity based on the Ontario Ministry of Natural Resources OLIPSIS model.

2 : Silviculture Intensity based on the proportional amount of historical silviculture (planting since 1984) intensity within each Ontario Land Inventory (OLI) polygon and classified into High, Medium and Low categories.